

stones
Hoop
* old wheel
* part larger hole

↑ conventional note.
aly base line

disturbed by
holes

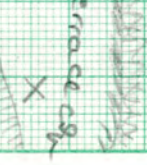
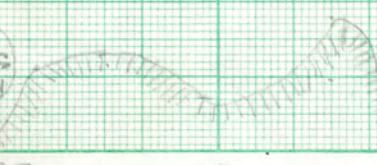
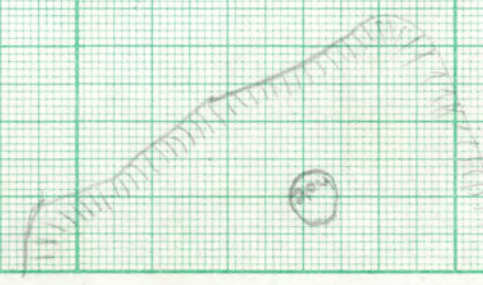
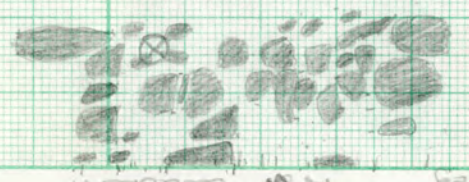
note probably
out

possible terrace edge

Set rubble

possible
site for
up north

Set rubble



1 m = 1 large square

↑
Pag P

● = STONE

⊗ = POST HOLE

+ = WITHY HOLES

||||| = DAGGA

This plan looks very
muddled so edges
made for the other

SW quadrant

SE quadrant

Heath

Sat. Puddle

Sat. Puddle

See
Other
Plan

